

Water 125mm deep inside property

Garden fence panel bowed by pressure of water. Flood mark at least 300mm deep 21m away from footbridge

Component of overland flow downhill on Church Lane may have contributed to flooding to north side of properties

Risk of culvert blockage

No. 13 had water up to door threshold





Amended 11-06-20 by ES to include No. s 14 & 30 Church Lane

**Barton under Needwood Parish Council
Barton Flood Risk Group**

Barton Brook - Surface water flooding 16-02-20.
Wales Lane, Collinson Road, Church Lane.
Plan BB-03 Rev A Drawn E Sharkey - 02-03-20

Tel: 01283713124 Mob: 07973151820

Key:

-  Flow path?
-  Property flooded internally & externally
-  Garden flooded
-  Fencing removed by flow

30 Church Lane amended to indicate internal as well as external flooding 11-06-20